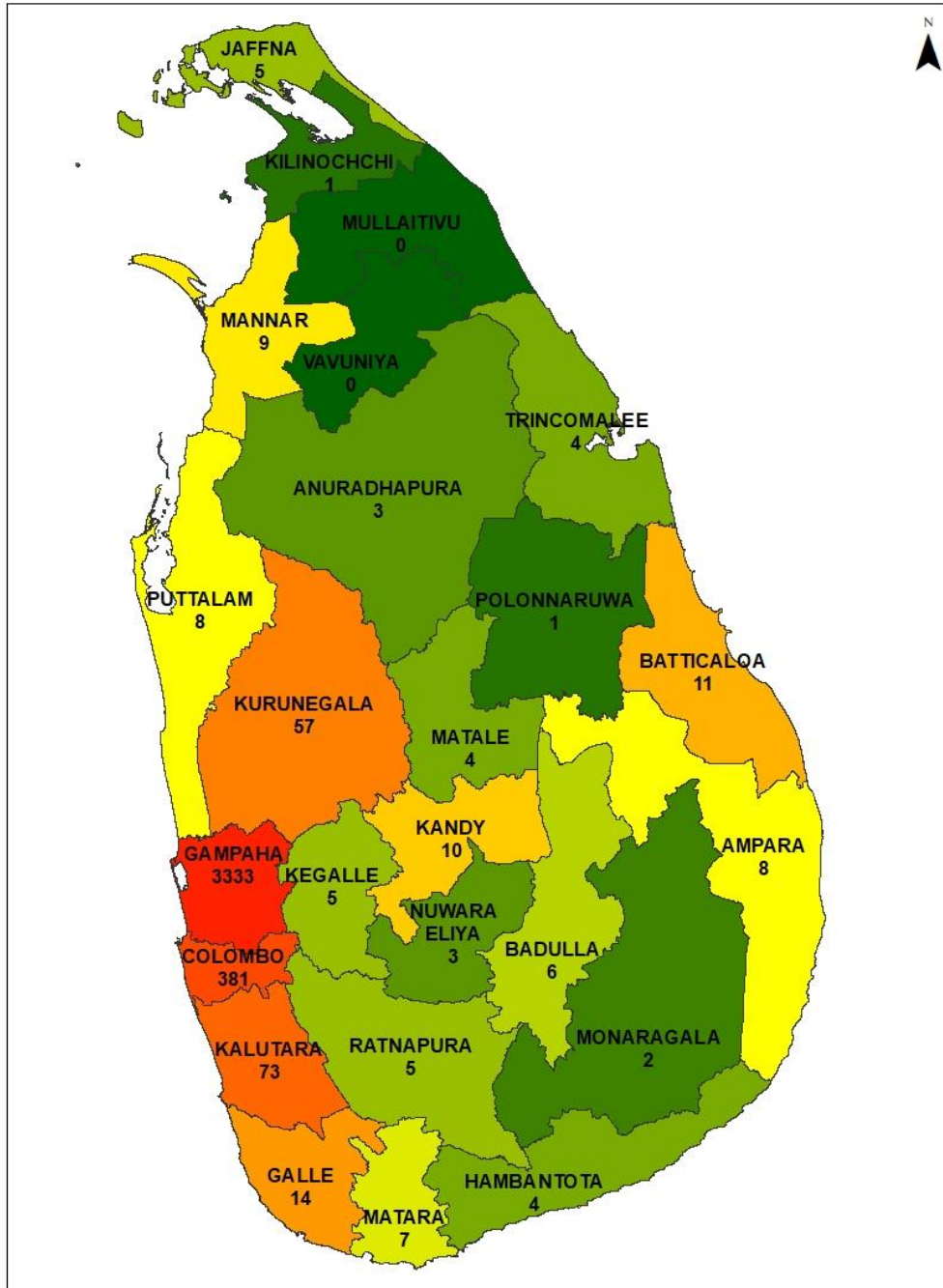
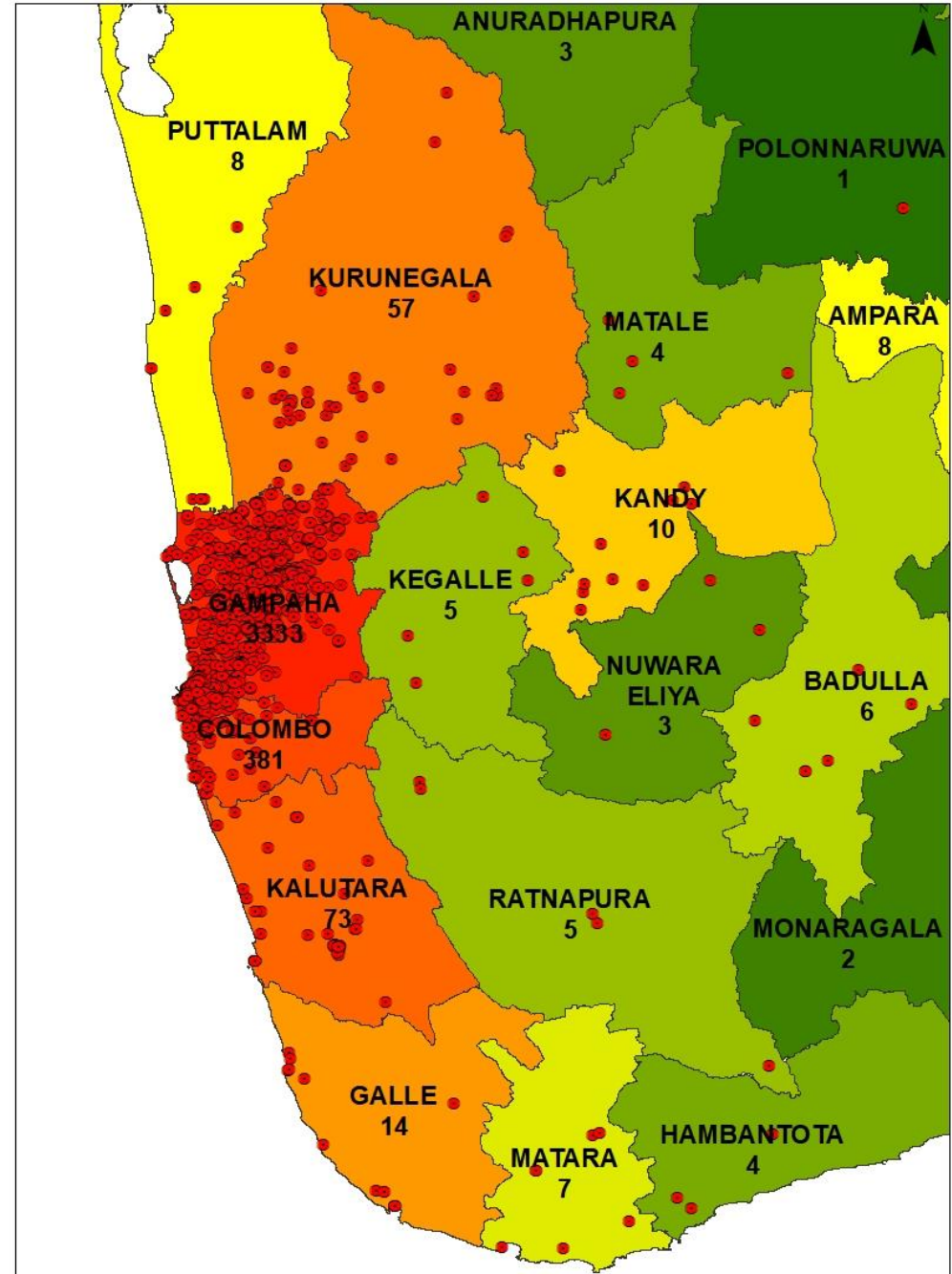


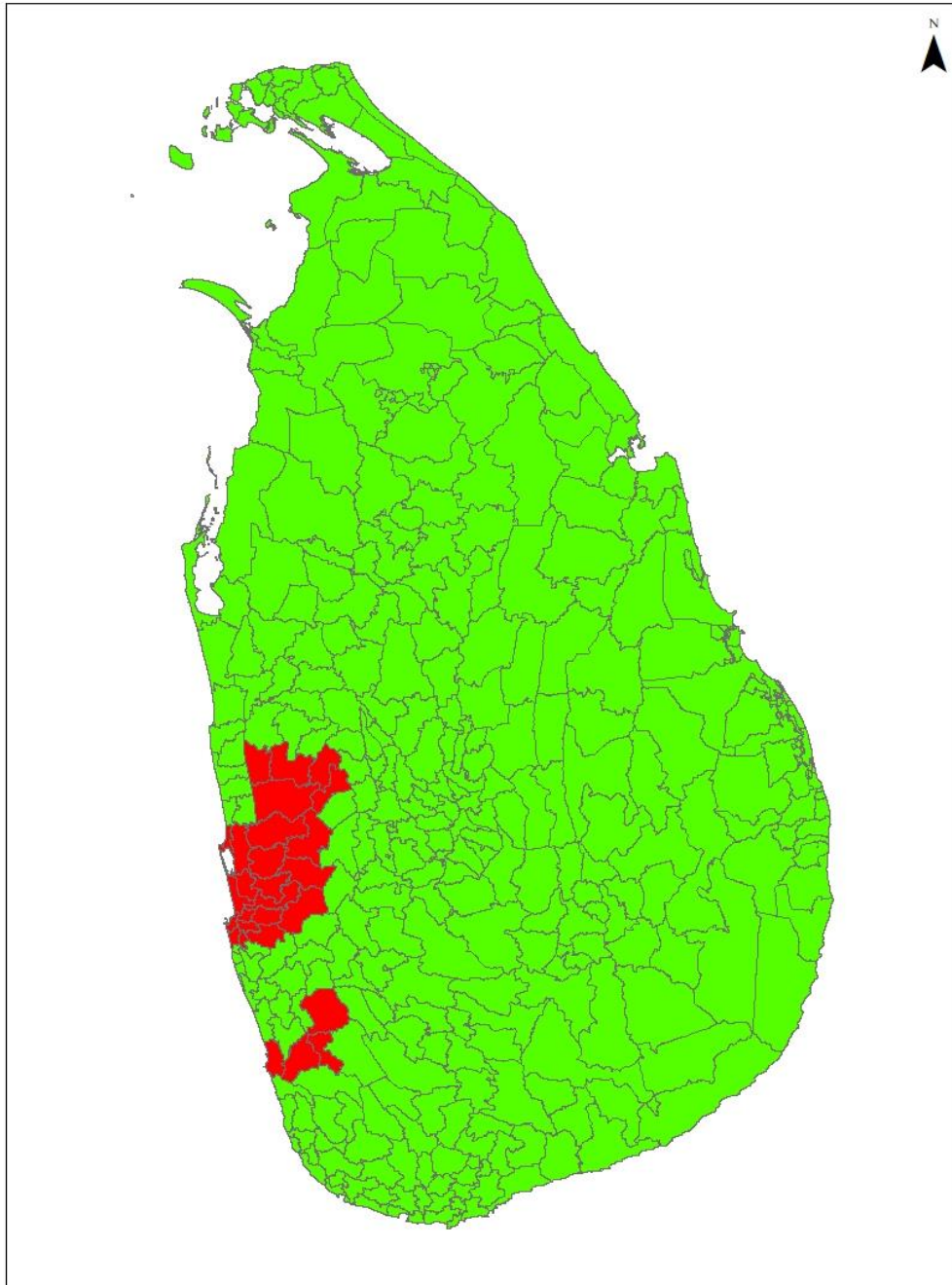
**DISTRIBUTION OF COVID19 PATIENT RISK IN DISTRICTS**



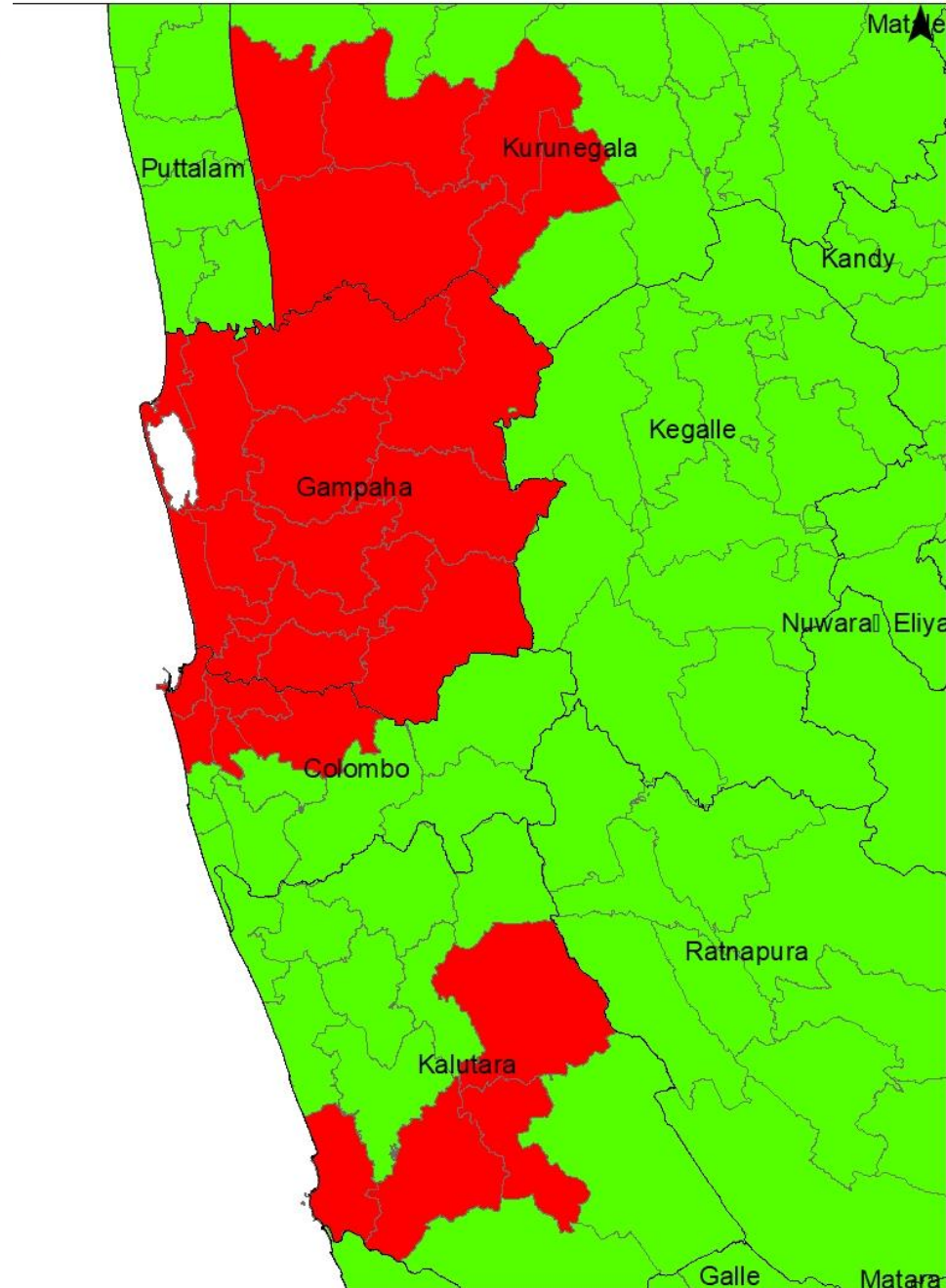
**DISTRIBUTION OF COVID19 PATIENT RISK IN DISTRICTS**



**DISTRIBUTION OF COVID19 PATIENT RISK IN DS DIVISIONS**



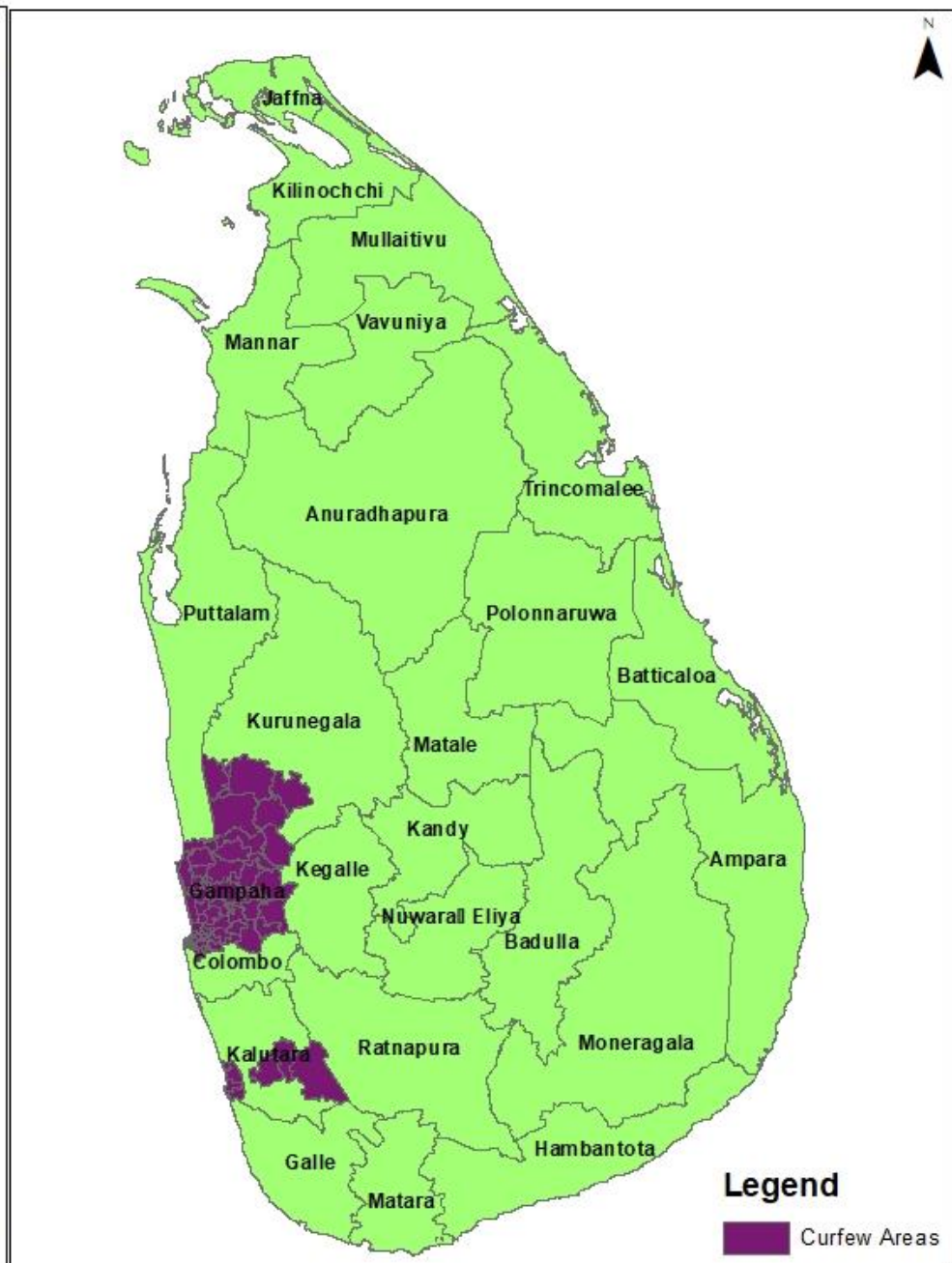
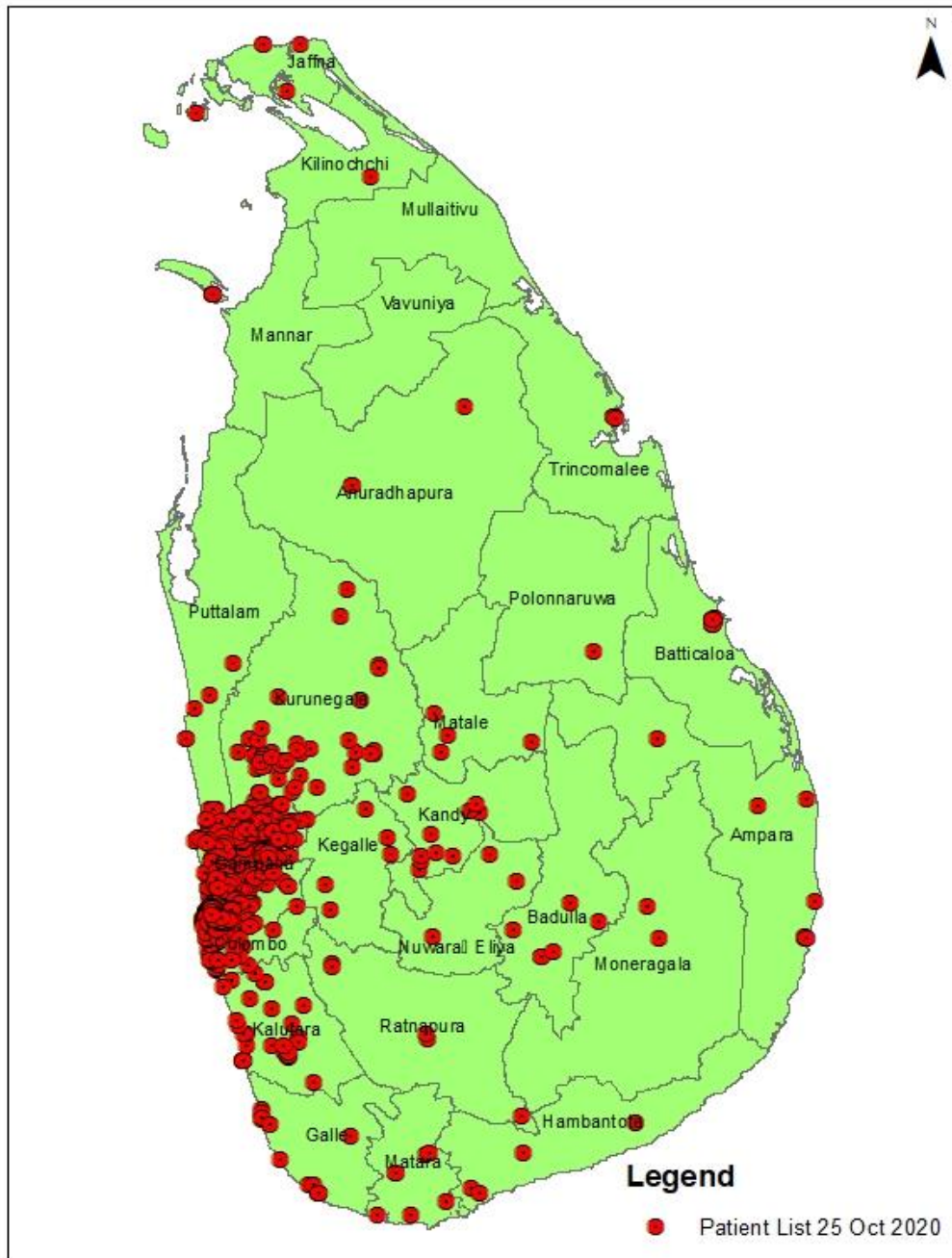
**DISTRIBUTION OF COVID19 PATIENT RISK IN DS DIVISIONS**



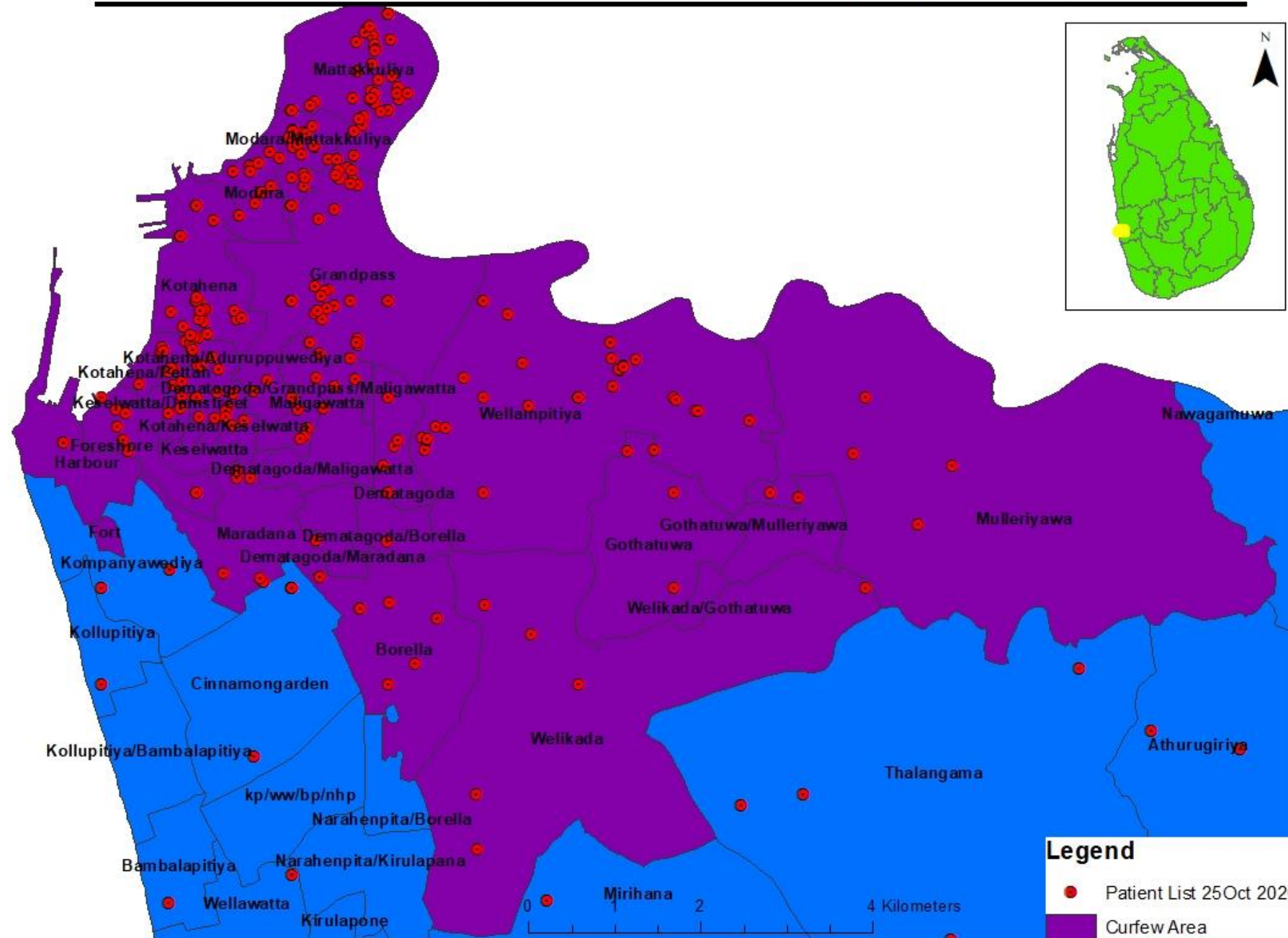
DS DIVISION	Count
Minuwangoda	1709
Kelaniya	955
Colombo	262
Divulapitiya	198
Katana	153
Gampaha	60
Mirigama	54
Wattala	54
Attanagalla	52
Kolonnawa	52
Ja-Ela	39
Mahara	31
Mathugama	30
Kuliyapitiya West	24
Beruwala	21
Biyagama	20
Thimbirigasyaya	18
Pannala	9
Negombo	5
Sri Jayawardanapura	5
Kuliyapitiya East	4
Agalawatta	3
Dompe	3
Narammala	2
Bulathsinhala	1
Kaduwela	1
Udubaddawa	1
<b>Total</b>	<b>3766</b>



# DISTRIBUTION OF COVID19 PATIENT RISK & CURFEW AREAS



# DISTRIBUTION OF COVID19 PATIENT RISK - COLOMBO

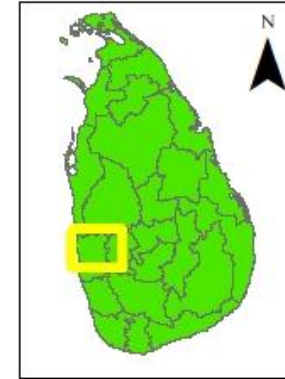
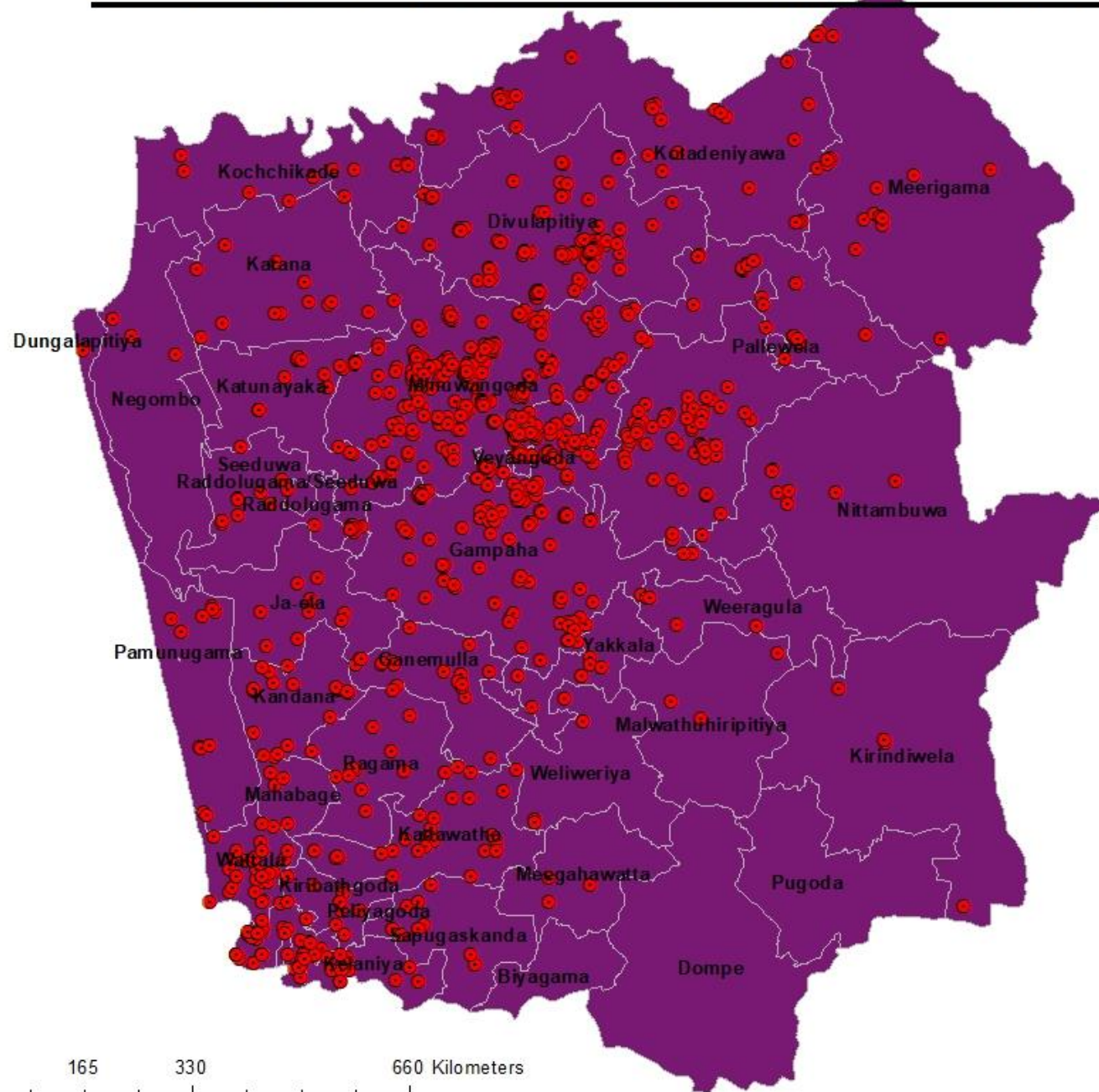


COLOMBO	
Kotahena	60
Mattakkuliya	52
Grandpass	43
Wellampitiya	39
Modara/Mattakkuliya	33
Kotahena/Aduruppuwediya	26
Modara	12
Foreshore	9
Kotahena/Keselwatta	8
Borella	7
Dematagoda	7
Maradana	6
Welikada	6
Mulleriyawa	5
Dematagoda/Grandpass/Maligawatta	4
Keselwatta/Damstreet	4
Kotahena/Pettah	4
Maligawatta	4
Gothatuwa	3
Harbour	2
Dematagoda/Borella	1
Dematagoda/Maligawatta	1
Dematagoda/Maradana	1
Gothatuwa/Mulleriyawa	1
<b>Total</b>	<b>338</b>

**Legend**  
● Patient List 25Oct 2020  
 Curfew Area



# DISTRIBUTION OF COVID19 PATIENT RISK - GAMPAHA



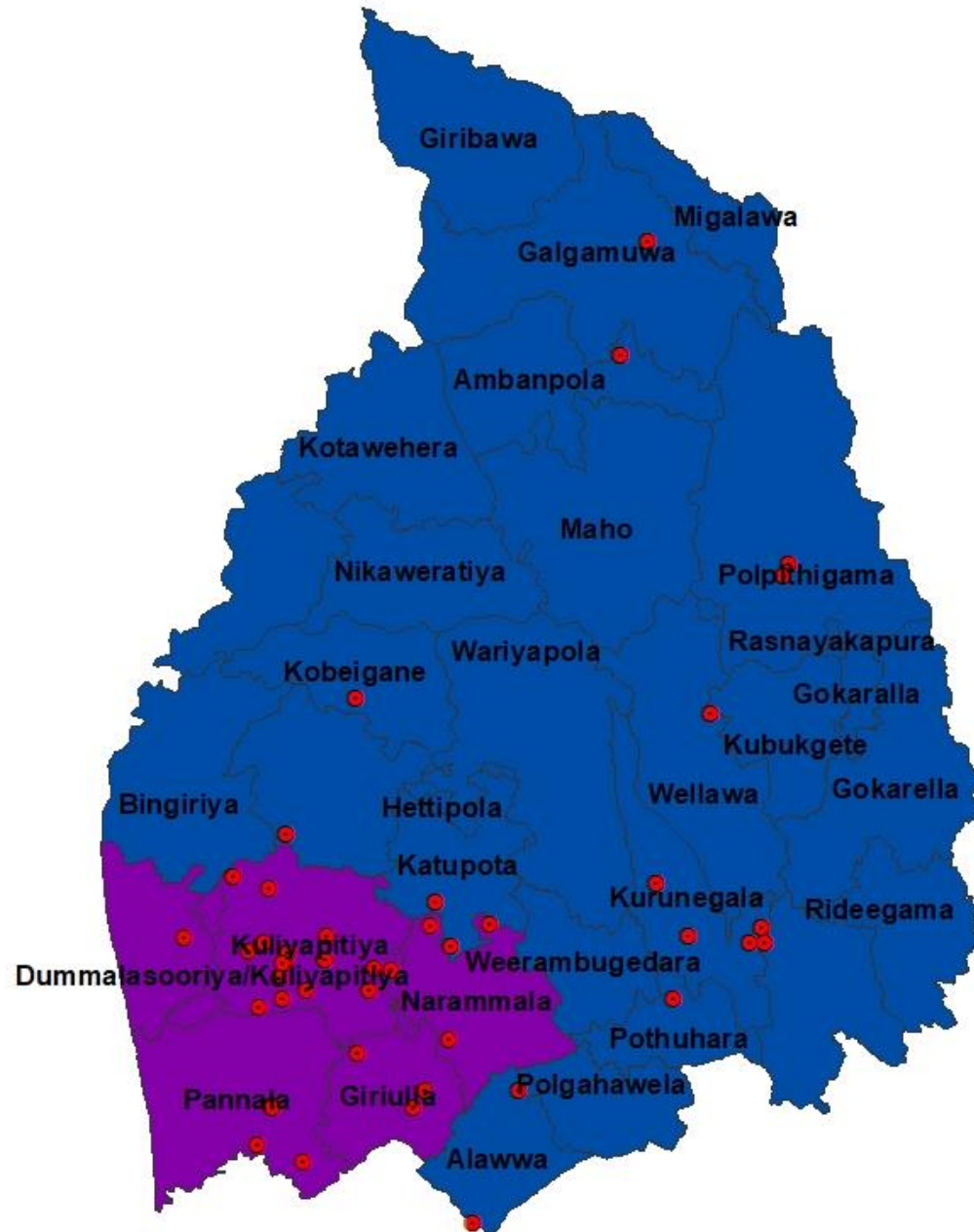
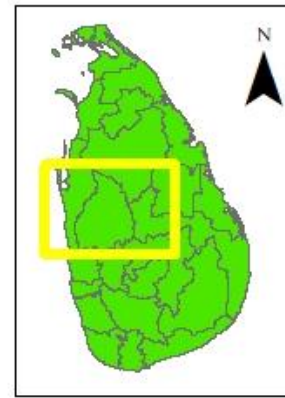
## Legend

- Patient List 25 Oct 2020
- Curfew Areas

0 165 330 660 Kilometers

Gampaha	
Minuwangoda	1577
Peliyagoda	930
Katunayaka	127
Veyangoda	122
Divulapitiya	121
Gampaha	121
Wattala	37
Kotadeniyawa	36
Kadawatha	27
Pallewela	24
Ganemulla	19
Kandana	19
Meerigama	19
Kelaniya	15
Katana	14
Kiribathgoda	14
Ragama	14
Kochchikade	11
Pamunugama	11
Ja-ela	10
Sapugaskanda	10
Seeduwa	10
Yakkala	9
Nittambuwa	8
Weeragula	5
Kirindiwela	4
Mahabage	4
Weliweriya	4
Malwathuhipitiya	3
Meegahawatta	3
Negombo	3
Dungalapitiya	1
Raddolugama/Seeduwa	1
<b>Total</b>	<b>1177</b>

# DISTRIBUTION OF COVID19 PATIENT RISK - KURUNEGALA



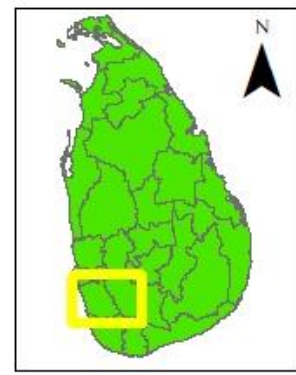
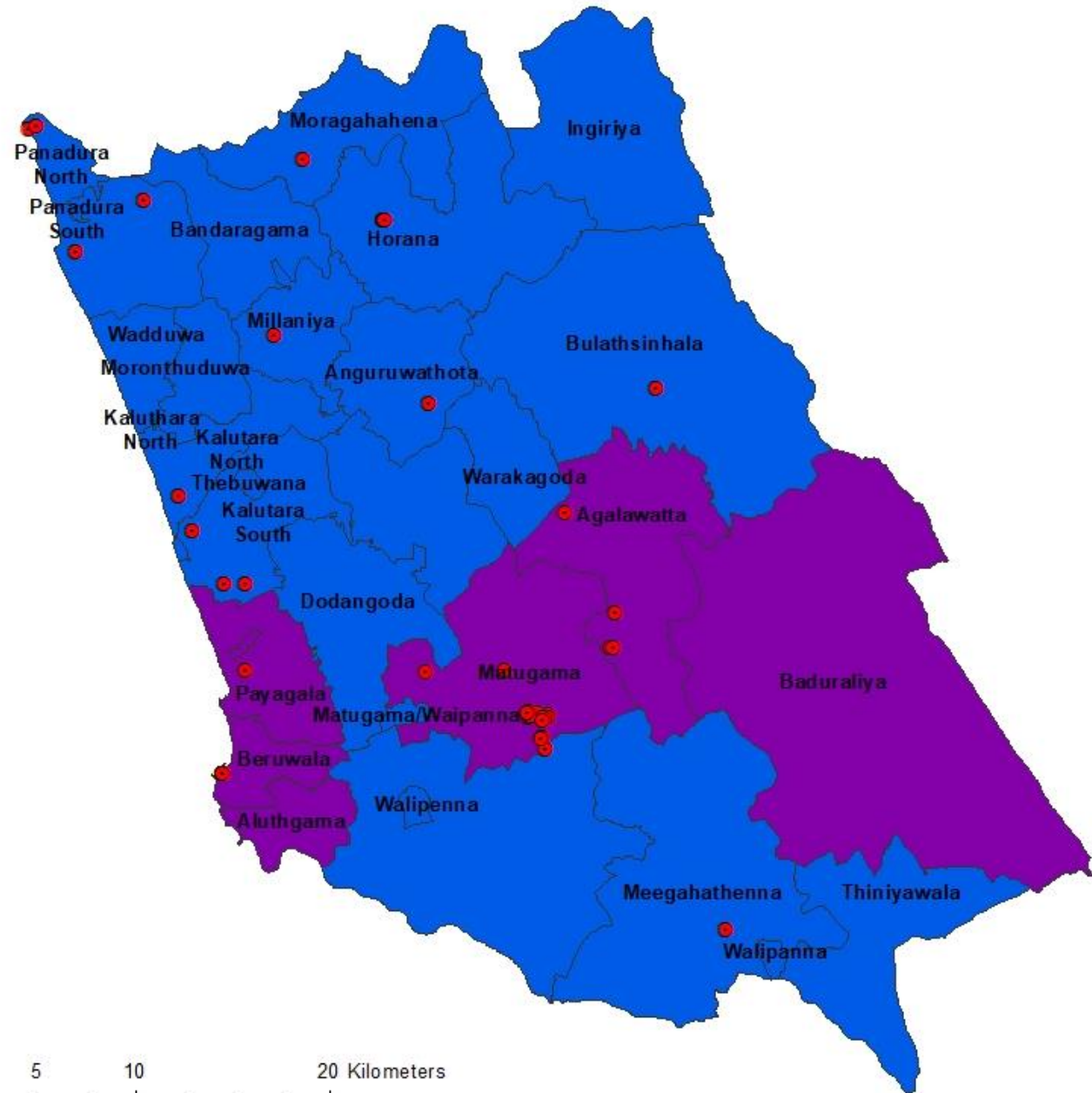
Kurunegala	
Kuliyapitiya	25
Pannala	8
Giriulla	3
Narammala	3
Dummalasooriya	1
<b>Total</b>	<b>40</b>

## Legend

● Patient List 25 Oct 2020

■ Curfew Areas

# DISTRIBUTION OF COVID19 PATIENT RISK - KALUTHARA



Kaluthara	
Matugama	30
Beruwala	20
Agalawatta	4
Payagala	1
<b>Total</b>	<b>55</b>

**Legend**

- Patient List 25 Oct 2020

**Police Areas**

- Curfew Areas

0 5 10 20 Kilometers





